

Çatalhöyük scale model



ecanescini

[VIEW IN BROWSER](#)

updated 30. 12. 2022 | published 30. 12. 2022

Summary

1:500 scale model of the plan of Çatalhöyük, one of the first settlement in human history that can be defined as a city.



3.87 hrs



1 pcs



0.15 mm



0.40 mm



PLA



24 g



Prusa MINI /
MINI+

[World & Scans](#) > [Architecture & Urbanism](#)

Tags: [architecture](#) [turkey](#) [history](#) [city](#) [archeology](#)

[scalemodel](#)

[urbanism](#)

[settlement](#)

[urbanismus](#)

[catalhoyuk](#)

[humans](#)

A 1:500 scale model of a partial plan of Çatalhöyük, one of the first settlement in human history that can be defined as a city. The plan used as a base is a personal redrawing of Hrůza 2014's research.

More informations about Çatalhöyük can be found [here](#) and [here](#).

If you slice the file yourself it is important to enable the Detect thin walls option on Prusaslicer.

Model files



catalhoyuk.stl

☐ Please enable the "Detect thin walls" option on Prusaslicer.

Print files

catalhoyuk_015mm_pla_mini_3h52m.gcode

PLA 0.40 mm 0.15 mm 3.87 hrs 24 g Prusa MINI / MINI+

Other files



catalhoyuk.pdf






☐ Personal redrawing of Çatalhöyük's plan based on Hrůza 2014.

License

This work is licensed under a
Creative Commons (4.0 International License)



Attribution-NonCommercial

-
-  | Sharing without ATTRIBUTION
 -  | Remix Culture allowed
 -  | Commercial Use
 -  | Free Cultural Works
 -  | Meets Open Definition